View Point 8: Existing View

Photo location	8
Photo Location Grid reference	677,789(E); 734,309(N)
View point elevation	78m
Angle of View	38°
View Direction	240°
Distance to proposed site	0.7km
Date & Time of image	6/9/2017 12.51
Camera	Canon EOS 5D - full sensor
Lens	50mm
Tripod	Hahnel Triad extended to approx 1.65m.

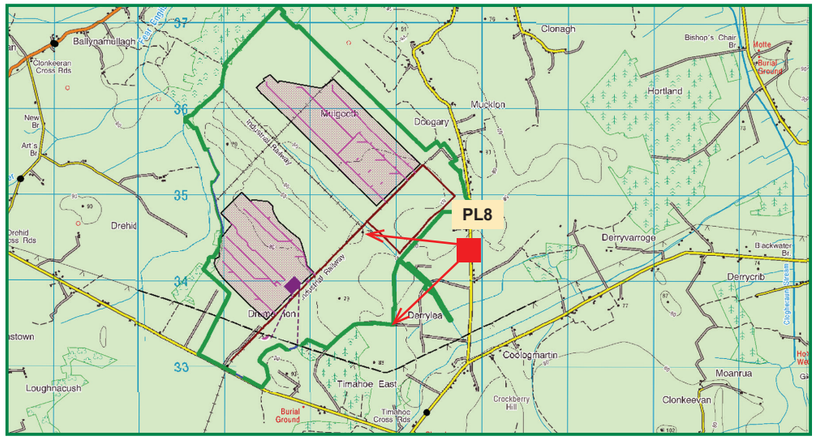

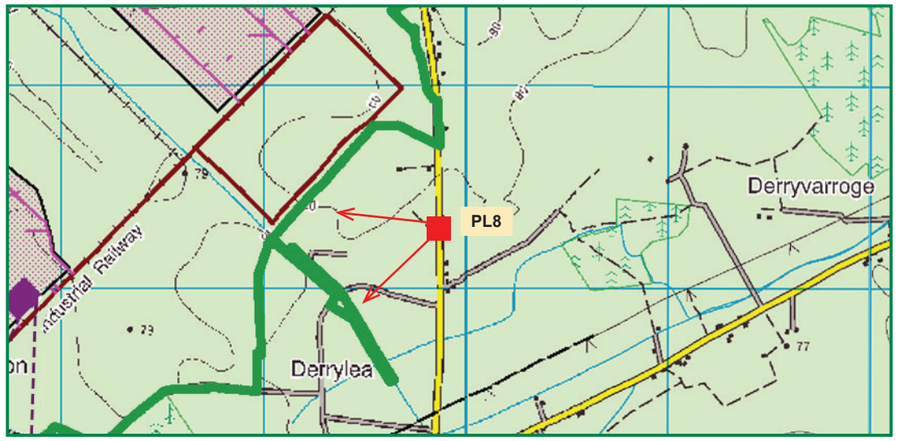

0° Included Angle (Degrees) 20° 39°

220° Direction (Degrees) 240° 260°

View Point 8: Proposed View

Photo location	8
Photo Location Grid reference	677,789(E); 734,309(N)
View point elevation	78m
Angle of View	38°
View Direction	240°
Distance to proposed site	0.7km
Date & Time of image	6/9/2017 12.51
Camera	Canon EOS 5D - full sensor
Lens	50mm
Tripod	Hahnel Triad extended to approx 1.65m.

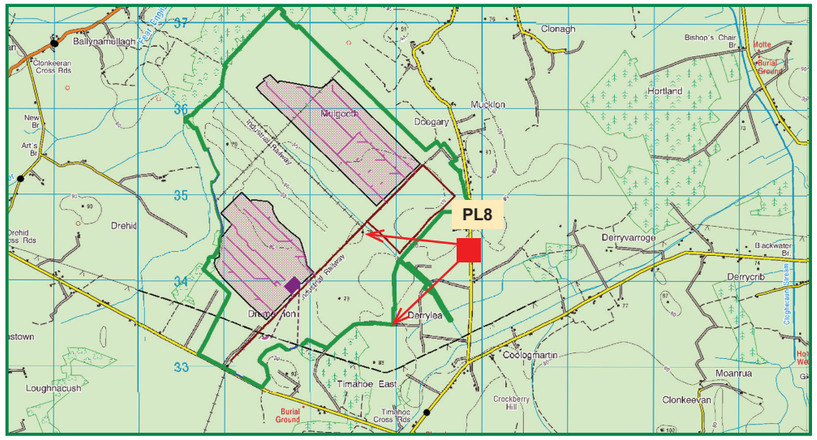

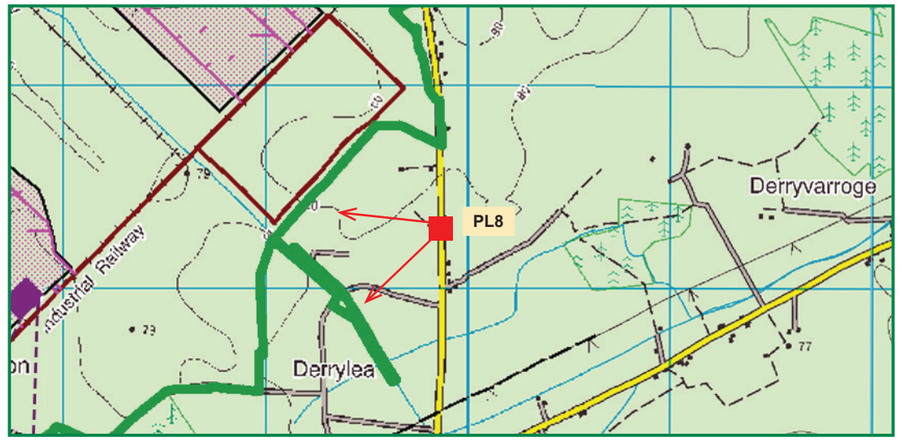

0° Included Angle (Degrees) 20° 39°

220° Direction (Degrees) 240° 260°